


PROCEEDINGS  
HERITAGE, DIGITAL TECHNOLOGIES  
AND TOURISM MANAGEMENT

M.J. Viñals & C. López González (Eds.)

2024



edUPV

Universitat Politècnica de València

**HERITAGE, DIGITAL TECHNOLOGIES AND TOURISM MANAGEMENT**

**PROCEEDINGS  
HERITAGE, DIGITAL TECHNOLOGIES AND TOURISM MANAGEMENT**

**Scientific Editors:**

**María José Viñals**

**Concepción López González**

*Universitat Politècnica de València*



**Valencia, 2024**

*This book was funded by the project "Analysis and Development of HBIM Integration into GIS for Creating Cultural Heritage Tourism Planning Protocol" (ref. PID2020-119088RB-I00), funded by the Ministry of Science and Innovation, Government of Spain.*

#### **HERITAGE, DIGITAL TECHNOLOGIES AND TOURISM MANAGEMENT - HEDIT-24**

The contents of this publication have been evaluated by the Scientific Committee which it relates and the procedure set out <http://ocs.editorial.upv.es/index.php/HEDIT/HEDIT2024/about/editorialPolicies>

© **Scientific Editors**

María José Viñals

Concepción López González

© of the texts: the authors

© **Publisher**

edUPV (Universitat Politècnica de València) 2024

[www.lalibreria.upv.es](http://www.lalibreria.upv.es) / Ref.: 6782\_01\_01\_01

ISBN: 978-84-1396-258-0

DOI: <https://doi.org/10.4995/HEDIT2024.2024.18954>



#### **HERITAGE, DIGITAL TECHNOLOGIES AND TOURISM MANAGEMENT - HEDIT-24**

This book is licensed under a [Creative Commons Attribution-NonCommercial-ShareAlike 4.0 International \(CC BY-NC-SA 4.0\)](https://creativecommons.org/licenses/by-nc-sa/4.0/)

Editorial Universitat Politècnica de Valencia

The images illustrating the articles are the responsibility of the authors; the editors are exempt from any liability they may incur for the publication of this book, either for improper or unauthorised use, or for inadequate citation of sources.

## HERITAGE, DIGITAL TECHNOLOGIES AND TOURISM MANAGEMENT

### Scientific Editors

María José Viñals

Concepción López González

### INTERNATIONAL SCIENTIFIC COMMITTEE OF THIS BOOK

Abad Balboa, Tomás. *Universidad de Alcalá de Henares – Spain*

Alberola Oltra, Juan Miguel. *Universitat Politècnica de València – Spain*

Amoruso, Giuseppe. *Politécnico di Milano – Italy*

Besana, Daniela. *Università di Pavia – Italy*

Bevilacqua, Marco. *Università di Pisa – Italy*

Borucka, Justyna. *Politechnika Gdańska – Poland*

Camatti, Nicola. *Università Ca' Foscari Venezia – Italy*

Castellano Román, Manuel – *Universidad de Sevilla – Spain*

Chías Navarro, Pilar. *Universidad de Alcalá de Henares – Spain*

Emmitt, Stephen. *University of Bath - United Kingdom*

Galiano Garrigós, Antonio. *Universidad de Alicante – Spain*

Gandía Romero, José Manuel. *Universitat Politècnica de València – Spain*

Gil Piqueras, M. Teresa. *Universitat Politècnica de València – Spain*

Giordano, Andrea. *Università degli Studi di Padova – Italy*

Girbés Pérez, Jorge. *Universitat Politècnica de València – Spain*

Greco, Alessandro. *Università di Pavia – Italy*

Hernández, Luis Agustín. *Universidad de Zaragoza – Spain*

Lerma, José Luis. *Universitat Politècnica de València – Spain*

Liu, Junshan – *Auburn University – United States of America*

Lo Turco, Massimiliano – *Politecnico di Torino – Italy*

Mileto, Camilla. *Universitat Politècnica de València – Spain*

Mocholí Martínez, María Elvira. *Universitat de València – Spain*

Morandotti, Marco. *Università di Pavia – Italy*

Moyano Campos, Juan José. *Universidad de Sevilla – Spain*

Nieto Julián, Enrique. *Universidad de Alicante – Spain*

Nieto Julián, Juan Enrique. *Universidad de Sevilla – Spain*

Palmero Iglesias, Luis – *Universitat Politècnica de València – Spain*

Palomares Chust, Alberto. *Universitat Politècnica de València – Spain*

Parrinello, Sandro. *Università degli studi di Firenze – Italy*

Picchio, Francesca. *Università di Pavia – Italy*

Pinto Puerto, Francisco. *Universidad de Sevilla – Spain*

Rodríguez Marín, Francisco. *Universidad de Málaga – Spain*

Rodríguez Navarro, Pablo. *Universitat Politècnica de València – Spain*

Salvo, Simona. *Sapienza Università di Roma – Italy*

Shunnaq Mohammed. *Yarmouk University – Jordan*

Soto Camino, Juan. *Universitat Politècnica de València – Spain*

Spallone, Roberta. *Politecnico de Torino – Italy*

Trallero Sanz, Antonio. *Universidad de Alcalá de Henares – Spain*

Turobovich, Juraev Abror. *Bukhara State University – Uzbekistan*

Valcuende Payá, Manuel O. *Universitat Politècnica de València – Spain*

Vegas López-Manzanares, Fernando. *Universitat Politècnica de València – Spain*

Vitali, Marco. *Università di Pavia – Italy*

Willkens, Danielle S. *Georgia Tech University – United States of America*

## INDEX

Scientific Committee .....	I
Foreword .....	VII
<b>Topic 1: Digital Heritage Documentation</b>	
Integration of Historical Sources, HGIS and HBIM for Cultural Heritage Sites: The Digital Reconstruction of the Islands in the Venice Lagoon <i>Panarotto, F., Galeazzo L. and Dellabartola, G.</i> .....	1
Results of the joint reading of the Windmills of the Region of Murcia and their context <i>Silvente-Martínez, M.J.</i> .....	14
Restoration Site sheet GIS: Use of Digital Tools for Collecting Data on Heritage Site intervention <i>Ciaffoni, V. and Orozco-Carpio, P.R.</i> .....	25
Digital technologies to improve public fruition in Heritage sites through cultural significances and perception analysis <i>Montanari, G., Giordano, A. and Maietti, F.</i> .....	36
400 Years of Cultural Legacy: Research and Dissemination of the Heritage of a Historic Building during a Fifteen-Year Period <i>Mañez-Pitarch, M.J., Garfella-Rubio, J.T. and Gual-Ortí J.</i> .....	44
Challenges to achieve a digital twin in historical monuments: The case of the church of San Antonio Abad <i>Blanco Estévez, P.</i> .....	56
The integration of HBIM into GIS for the development of a tourism planning and preventive conservation protocol for the cultural heritage of a destination (HBIMSIG-TOURISM) <i>López González, C., Viñals, M.J. and García-Valldecabres, J.</i> .....	67
The blue domes of Valencia: The challenge of their digitisation <i>Cortés-Meseguer, L., García-Valldecabres, J. and Escudero, P.A.</i> .....	80
Digital Documentation as a tool for enhancing the value of dispersed defensive architecture in the Valencian Geography <i>Sáez Riquelme, B., Cabeza González, M. and Soler Estrella, A.</i> .....	90
Visitor Centre for the Revaluation of Industrial Heritage: The Averly Foundry <i>Duaso Pinilla, I.</i> .....	99
Documentation and conservation of contemporary heritage. Daniel Buren's installation at Centre Pompidou Málaga (Spain) <i>Fernández León, D. and Royo-Naranjo, L.</i> .....	109
The churches of Alto Gállego <i>Muñoz Moliner, C. and Agustín Hernández, L.</i> .....	118
Design for Cultural Cooperation. Interaction, Experience, and Heritage Awareness <i>Amoruso, G.</i> .....	129

From Plan to HBIM in Zaragoza to Canfranc Passenger Buildings <i>Villaroya Gaudó J.</i> .....	140
The Common Data Environment in Monument Master Plans <i>García-Valldecabres, J., López González C., Cortés Meseguer, L. and Escudero, P.A.</i> .....	150
Large-scale photogrammetry: The case of the Roman baths of Alange, Badajoz (Spain). <i>Conejero Gascón, D., Millán Millán, P.M., Infante Perea, M. and Cantillana Merchante, C.</i> .....	156
<b>Topic 2: Digital tools for the conservation and enhancement of heritage</b>	
Interactive and Immersive Dynamic Perspectives: A Case Study of Piazza Castello in Turin <i>Lo Turco, M. Bono, J. and Vanni, E.</i> .....	167
Graphic restitution of the Four Seasons Hall of the Marquis of Benicarló's House <i>Martínez-Moya, J.A.</i> .....	177
The use of Digital Twins for heritage conservation: the Church of San Juan del Hospital as a case study. <i>Galiano-Garrigós, A. and López-Torres, J.</i> .....	187
Complex Spaces in HBIM Models: Volumetric Visualization for a Data Insertion <i>Rolim, R.</i> .....	198
GIS and HBIM for tourism management: a multiscale challenge <i>Orozco-Carpio, P.R. and Rolim, R.</i> .....	208
Smart technologies in the museum environment. AR experiments on physical models at the Museum of Oriental Art in Turin <i>Ronco, F.</i> .....	217
From Research to Application of HBIM for Conservation Management Plan: The Experience of the School of Mathematics by Gio Ponti in Rome <i>Cortesi, M.</i> .....	227
Virtual tour with multimedia information of the Chapel of Los Dolores (Icod de los Vinos) for tourist and cultural dissemination <i>Meier, C., Díaz-Parrilla, S., Saorín, J.L., Bonnet de León, A. and Melián Díaz, D.</i> .....	234
Conservation and dissemination of painted architecture: Technological challenges in the city of Malaga (Spain) <i>Royo-Naranjo, L.</i> .....	242
The architecture of the early 20th in the cities of Harbin (China) and Castelló (Spain) <i>Meng, F. and Martínez-Moya, J.A.</i> .....	254
Architecture in Conservation Areas – Humbolt Hotel, Caracas, Venezuela <i>Suzzarini-Flores, A.A. and Ponce-Ortiz, M.</i> .....	266
On the defence of patrimony: enhancing the value of fortified cities and their landscapes by creating a transborder smart tourism destination <i>García-Juan, L., Alberto-Villavicencio, A. and Camarero-Bullón, C.</i> .....	278

Protection, conservation and dissemination of integral heritage. The cultural project - ecomuseum “Legado Vivo” (Ricote Valley, southeastern Spain) <i>Molina-Ruiz, J., López-Moreno, J.J., Quijada-Guillamón, H.M., Gómez-Manuel, J.M. and García-Marín, R.</i> .....	286
Application of Geographyc Information Systems (GIS) to the tourism enhancement of the natural and cultural heritage. The study case of a scenic road in Canal de Navarrés (València, Spain) <i>Benito-Presencia, R.M. and Alonso-Monasterio, P.</i> .....	295
<b>Topic 3: Smart technologies for heritage tourism planning and management</b>	
Digital technologies for accessible and sustainable cultural tourism. A project for the enhancement of Baroque Turin routes <i>Spallone, R. and Vitali, M.</i> .....	308
The Water Mine of the Casa del Rey Moro in Ronda (Málaga, Spain): a case of reconciling private tourism promotion and the generation of heritage knowledge <i>Angulo Fornos, R., Castellano-Román, M., Guerrero Vega, J.M. and Pinto Puerto, F.</i> .....	317
Applications and technology for the dissemination of heritage: the app of the historic cemetery of San Miguel de Málaga <i>Rodríguez-Marín, F.J.</i> .....	328
Digital Graphic Survey of Funerary Architecture - The “Museum of Silence” of the General Cemetery of Valencia <i>Girbés-Pérez, J., Cabanes-Gines, J.L. and Bonafé Cervera, C.</i> .....	339
The Grand Staircase of the Birago di Borgaro Palace: From Digital Model to physical scale model for the communication of construction aspects <i>Pupi, E.</i> .....	351
Interactive Dissemination of 20th Century Tourist Heritage: Integration of ICT for an Immersive Experience through Interior Design in Puerto Rico <i>Torres-Rosario, S.D. and Royo-Naranjo, L.</i> .....	363
Study of visitor flows in heritage streetscapes based on counting people using motion-image sensors. The case of Valencia Cathedral (Spain) <i>Teruel, P., Viñals, M.J., Gandia, J.M. and Orozco-Carpio, P.R.</i> .....	374
Analysis of tourism Development indicators and their Relationship with communication at Cultural Heritage Sites <i>Radjabov, O. and Teruel-Serrano, M.D.</i> .....	385
Analysis of tourist flows and the comfort of guided tours in the Seu-Cathedral district of Valencia using participant observation and digital itinerary monitoring tools <i>Teruel, M.D., Viñals, M.J. and Orozco-Carpio, P.R.</i> .....	396
Analysis of the online public opinion on the web platform Tripadvisor on Spain's industrial mining heritage by structuring the data for sentiment analysis <i>Soto-Rumiche, M. and Rodríguez-Marín, F.</i> .....	403

INDEX

Interpretation of the Lost Architectural Heritage of Guadalajara (Spain) - Its Dissemination and Tourist Promotion <i>Trallero Sanz, A.M. and Trallero Arroyo, A.M.</i> .....	415
True-to-life modelling of Auteur architecture of the 20th century. From BIM modelling to webGIS fruition <i>Angileri, G., Bernardo G. and Palmero-Iglesias M.P.</i> .....	424

## FOREWORD

Architectural heritage assets and their urban environment strongly define the cultural identity of the societies in which they are, and additionally are a key driver of the local economies. Their conservation and proper management are therefore essential to ensure their long-term preservation and to pass them on to future generations in good condition.

The Universitat Politècnica de Valencia (UPV), within the framework of the R&D project 'Analysis and development of HBIM integration in GIS for the creation of a tourism planning protocol for the cultural heritage of a destination (PID2020-119088RB-I00)' funded by the Ministry of Science and Innovation, has set out to address this challenge and to share knowledge and debate on this topic with other academic institutions. For this reason, the research team decided to organise the International Congress on Heritage, Digital Technologies and Tourism Management - HEDIT 2024, which took place in Valencia in 2024.

Within this framework, aspects related to the urgent need to digitally document heritage elements, the use of detection systems and sensors for preventive conservation, and the use of new technologies for the planning and management of public use, especially the tourist use of heritage, were discussed.


This book gathers the scientific papers presented by the participating researchers that were accepted by the Scientific Committee after peer review. The contents are structured according to three topics. The first topic is devoted to contributions on *Digital Heritage Documentation*; the second one focuses on the study of *Digital tools for the conservation and enhancement of heritage*, third topic analyses *Smart technologies for heritage tourism planning and management*. The scientific papers present a wide range of interdisciplinary digital methodologies and technologies for researching, documenting, conserving and managing cultural heritage, as well as examples of notable case studies.

The editors are very grateful to the authors for the quality of the contributions and to the members of the International Scientific Committee for their help in reviewing and selecting the papers included in this publication.

**María José Viñals**  
**Concepción López González**  
*Valencia, 2024*




# TOPIC 1

## *DIGITAL HERITAGE DOCUMENTATION*



## Integration of Historical Sources, HGIS and HBIM for Cultural Heritage Sites: The Digital Reconstruction of the Islands in the Venice Lagoon

Federico Panarotto<sup>a</sup>, Ludovica Galeazzo<sup>b</sup> and Gianlorenzo Dellabartola<sup>c</sup>

Department of Cultural Heritage, University of Padua, <sup>a</sup>, [federico.panarotto@unipd.it](mailto:federico.panarotto@unipd.it); <sup>b</sup>, [ludovica.galeazzo@unipd.it](mailto:ludovica.galeazzo@unipd.it) and <sup>c</sup>, [gianlorenzo.dellabartola@unipd.it](mailto:gianlorenzo.dellabartola@unipd.it).

How to cite: Panarotto, F., Galeazzo L. & Dellabartola G. (2024). Integration of Historical Sources, HGIS and HBIM for Cultural Heritage Sites: The Digital Reconstruction of the Islands in the Venice Lagoon. In *International Congress proceedings: International Congress for Heritage Digital Technologies and Tourism Management HEDIT 2024*. June 20<sup>th</sup> - 21<sup>st</sup>, 2024. Valencia, Spain. <https://doi.org/10.4995/HEDIT2024.2024.17727>

---

### Abstract

*Starting from the 16th century, when the city of Venice began to systematically structure its water territory, the over sixty islands that shape the lagoon became an integral and fundamental component of its urban space. Today, much of this heritage site has disappeared or, in some cases, is in a state of complete abandonment. This situation prevents citizens or visitors from fully understanding the history and major events that characterised the lagoon's complex past, as well as the reasons for its current decline. Venice's Nissology (VeNiss) is a project aimed at representing this peculiar urban context through an interactive 3D web map in which users can virtually explore the water-bound settlements and their transformations over time, from the sixteenth century onwards. The development of this online geospatial platform involves an articulated methodological process that includes an heterogeneous group of scholars, such as architectural and art historians, as well as experts in digital surveying, GIS (Geographic Information System) and BIM (Building Information Modelling). Building on the analysis of historical documents – specifically maps, iconographic sources, and textual documents – alongside survey data, either already existing or newly obtained through measurement campaigns, the project aims to create interoperable bi- and three-dimensional digital models of thirty islands over the centuries, allowing for the visualisation of their urban and architectural transformations in relation to relevant historical information. 3D models are created through a process of data re-elaboration and interpretation aimed at vectorialising the considerable and varied amount of existing iconographic sources and visualising the relationships between them. The ultimate goal of the project is to implement these virtual models in a geospatial structure that ensures users can gain a conscious understanding of the events that involved these places and the transformations that led to their current state.*

**Keywords:** HBIM, HGIS, 3D models, Venetian lagoon, digital tools, VeNiss.

## 1. Introduction

The ERC project *Venice's Nissology. Reframing the Lagoon City as an Archipelago* (VeNiss) digitally reconstructs the history and urban transformations of the hitherto neglected cluster of over sixty islands of varying sizes that, scattered across the Venetian lagoon, compose the archipelago of Venice. Today, this unique environment is in a state of severe disrepair, as most of its islands have been razed to the ground over the past two centuries and they now lie abandoned and detached – physically and conceptually – from the city centre (Galeazzo, 2024).

The origins of the gradual dissolution of the bond between Venice and its *aquascape* lie in the aftermath of the fall of the Republic in 1797. The suppression of ecclesiastical orders by Napoleon and the islands' conversion to accommodate warehouses, military hospitals, and barracks led to radical changes. These events not only transformed the islands' geography but also altered the perception of the articulated network of relationships that once sustained the archipelago's life. Nineteenth- and twentieth-century interventions erased the visual and historical memory of major buildings and architectural complexes, as well as an entire system of interdependent urban places that constituted the liquid outskirts of Venice, namely its whole periphery.

More than just an ornamental frame, from the early middle ages, the lagoon embodied an integrated system of calculated politic, socio-economic, and cultural interactions between the city and its water margins and islands functioned as capillary structures for the interests of the capital. Like pieces on a skilled player's chessboard, at various moments these urban settlements addressed the different needs of Venice's urban framework. Starting from the eighteenth century and for almost the entire following millennium, the lagoon islands opened their doors to almost all the main Christian religious orders, which played major roles as active patrons of pioneering works of art and architecture. These islands also served as connective centres called upon to sustain the social and economic life of Venice. In particular, they fulfilled the capital's need for food by producing, processing, and providing foodstuffs for their inhabitants as well as for the whole city. The tiny strips of lands were no less essential socially, as they housed infrastructures that served the daily needs of the larger Venetian community, such as public boathouses, guest houses, inns, and gunpowder magazines as well as a series of military structures that helped preserve the State's invulnerability over the centuries. Likewise, they proved to be crucial for the public health facilities of the city. Two islands – the Lazzaretto Vecchio and Lazzaretto Nuovo – were permanently used as lazarettos to quarantine people and goods during the plague, while a number of other sites operated as supplementary shelters in times of crisis. The aqueous environment was finally the stage set on which the Republic promoted the glory and power of the State through ostentatious ceremonies and events contested on water and offered bespoke state lodging services to visiting foreign dignitaries.

The assimilation of the many lagoon settlements into a single archipelagic network was the result of a complex socio-political but also conceptual construction process systematically developed by the Republic over the centuries, encapsulating the city's rising consciousness of its geographically and functionally granular identity. Their demolition irrevocably interrupted the centuries-old network of relationships that connected the islands with each other and with the city centre, transforming a robust and organic sprawling urban environment into a stark assemblage of isolated islands.

With a view of reconstructing the urban history of the lagoon and reassessing Venice as a whole archipelago, the project VeNiss aims to reconstruct the broader social and geographical inclusiveness of Venice's water landscape by visualising and interpreting the islands' transformations and their supporting functions for the capital in an interactive online platform. This combines digital reconstructions of almost thirty islands – out of sixty – over time with their pertinent historical data. This platform is meant to help users understand not only the lagoon's ancient morphology over the past five hundred years but also how this operated and conceived itself as an integrated network.

Developed at the Department of Cultural Heritage of the University of Padua in partnership with the Harvard University centre of I Tatti and the Department of Architecture of the University of Florence, this research was granted an ERC Starting Grant by the European Research Council for five years (2023-2027).

## **2. Reconceptualise Venice as an archipelago through a geospatial infrastructure**

The demolition of entire lagoon complexes, monasteries, convents, and architectural monuments offers a compelling gauge for experimenting with new techniques of digital visualisation applied to urban history research. The first objective of the project Venice's Nissology is therefore the reconstruction of the ancient urban and architectural configuration of the Venetian archipelago throughout time in order to determine the nature and extent of its transformation, thus enabling the exploration of a nearly lost cultural heritage. In addition, VeNiss aims to delve into the social, political-economic, and cultural dynamics that shaped the historical organisation of the lagoon archipelago over the centuries.

To fill a crucial knowledge gap, the project proposes an online geospatial and time-based semantic infrastructure that allows users to digitally navigate the historic lagoon while discovering its ancient appearance and socio-urban framework. Leveraging on the capabilities of digital surveys, HGIS mapping, HBIM modelling, and semantic technologies, the infrastructure enables the intersection of 2D and 3D models of the many islands over time with pertaining historical data. These are disseminated across a profuse number of textual and iconographic documents, ranging from descriptions, rental contracts, and notarial deeds to maps and drawings, paintings and, for more recent times, accurate surveys, aerial photographs, and orthophotos. This extensive documentation, in myriad formats, is classified on the platform into four main categories or "entities": the sources (primary and secondary), the events recalled in the historical documentation, the actors involved in these sequences of actions, and the built works themselves, marked as buildings, islands, open spaces, and waterways (Galeazzo et al., 2024).

As a sort of "Google maps of the past", the geospatial infrastructure invites users on a journey through time and space, revealing the many urban processes that shaped Venice. The platform displays a map of the whole lagoon with overlaid two- or three-dimensional models – which are the results of HGIS and HBIM reconstructions – representing the water basin's ancient landscapes. These visualisations are superimposed on the base map and constrained by both a timeline and the zoom level. The time slider allows users to select a specific point in time, displaying the 2D or 3D historical features that correspond to that year. Thus, by moving across the decades and exploring different corners of the lagoon, the ancient islets come to life in their physical appearance and spatial arrangement. Additionally, the platform enables users to navigate between sources that served as the foundation of the research. All entities related to features displayed on the map at a specific time are listed on a sidebar, called the navigator. These include archival and iconographic sources, bibliographic items, but also actors, architectural and socio-economic events, and places that, at any time, can be filtered by type and displayed as either entry-level information or in-depth metadata (Figure 1).

To make the process of digital reconstruction visible to the public – and therefore open to discussion –, the infrastructure also allows the overlay of georeferenced images on the base map, which served as the basis for drawing the geospatial features. Users can drag and drop images or modify their transparency to compare different maps and their pertaining visualisations.

Robust search and faceting components also allow for fine-tuned visualisation of archival sources and geospatial features. By applying filters and manipulating features' colours and labels, users can effectively visualise information about the various functions (private/public), uses (religious, military, healthcare, etc), typologies (church, monastery, warehouse, gunpowder tower, etc), architects, patrons, owners, and tenants related to the many islands over the centuries.

These complex spatial analyses are intended to support the interpretation of the archipelago's changes over time in terms of urban space, social activities, state/private jurisdictions, and interactions between different actors involved in the place-making process. At the same time, the ability to navigate the ancient archipelago through 2D and 3D virtual models of disappeared places and visually contextualise historical documents allows comparisons of architectural solutions, spatial typologies, materials, and building techniques. This exploration reveals the agency of many actors in the circulation of architectural and artistic models between the islands, the city, and the Italian Peninsula.

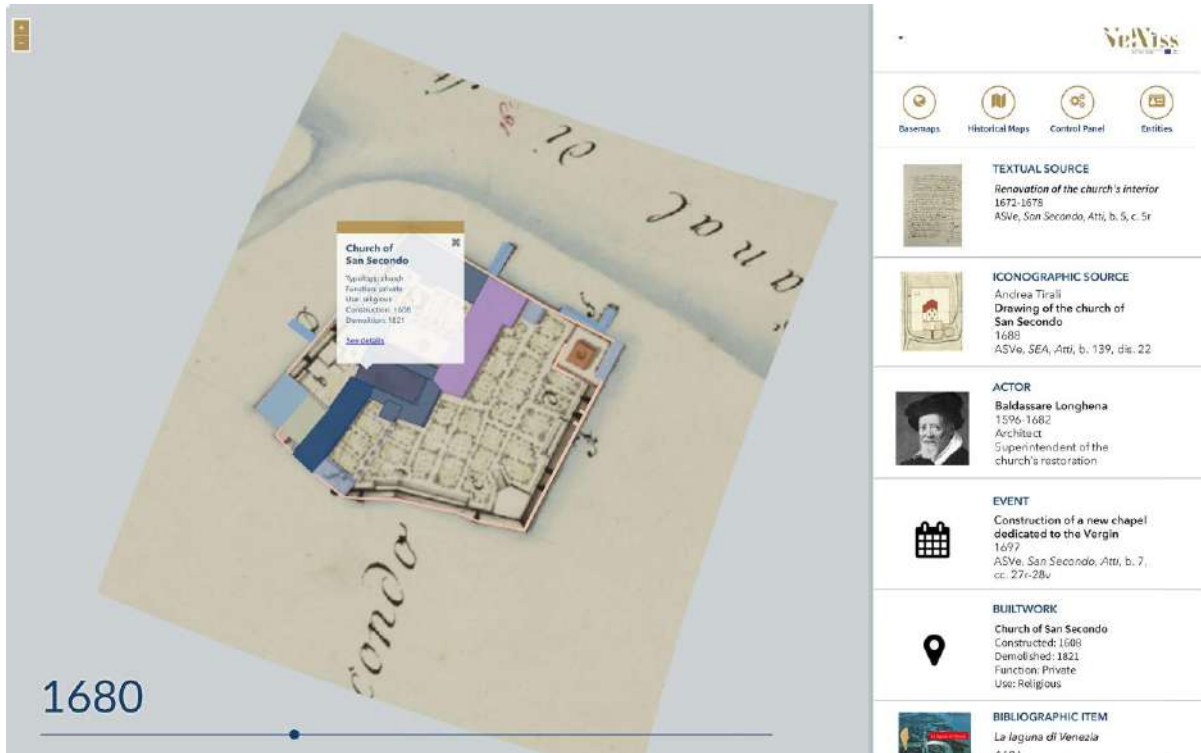


Figure 1. Layout of the VeNiss geospatial infrastructure.

By providing the possibility to visualise and interrogate historical information and archival data directly on the pertinent digital reconstructions, the infrastructure not only helps rediscover a cultural heritage that has almost completely disappeared but it also re-evaluates the city's borderlines as sites of incessant synergistic cultural, social, and economic dynamics, thus helping to move the discourse away from the typical schema of "centre-to-periphery".

### 3. Digital surveys for the definition of HGIS geospatial geometric references

A fundamental step in understanding the history and structure of the lagoon islands, with a particular reference to their current morphology and architectural condition, involves acquiring measurement data through digital surveys. These integrated surveys aim to provide reliable, georeferenced, and updated cartographic elaborations, which are crucial for georeferencing historical maps and drawings that describe the islets' former shapes. The newly acquired measurements are extremely significant as they constitute the base map for the georeferencing processes that complement outdated or often non-existent data.

The methodology adopted by the joint research teams of the University of Florence and Padua, responsible for the survey campaign, was highly sophisticated. Given the unconventional environments of the island settings, this involved using various types of instruments, preferring a static approach over a dynamic one according to need. It comprised fixed (TLS) and mobile (MLS) laser scanning systems for fast survey operations (Dell'Amico, 2021), integrated with photogrammetric databases from ground, drone (UAV), and underwater acquisitions. Additionally, spatial data were accompanied by morphological information expressed as GPS points, subsequently integrated into point clouds. The complexity of the selected case studies is evident from the need to use different survey instruments with the aim of collecting as much comprehensive data as possible. Equally complex was the data processing phase, which required the analysis and discretisation of a large amount of collected materials, subsequently uploaded into an integrated database. This database constitutes the indispensable basis for representing the current and historical configuration of the islands. To these extents, a new graphical language was defined through representation, in which reality is simplified in favour of selective information communication:

the drawing explicates descriptive needs operating through graphical synthesis and information transmission (Parrinello & Picchio, 2023).

To connect the information and graphical elaborations obtained from the digital surveys with both the database and the historical-archival documentation, the project VeNiss adopted a geographical information system for historical cartography (HGIS). This tool not only allows the acquisition, management, analysis, and visualisation of geospatial data, thus enriching the graphical data derived from the survey – vector drawings – with metadata, but it also enables the generation of dynamic and interoperable databases.

With the aim of representing the various transformative phases of the Venetian islands over the centuries, the process implies a backward reconstruction procedure. This begins with documenting the current state of the lagoon and then moves back in time to reconstruct changes through comparisons with historical maps and other archival materials (textual or iconographic). Within this methodology, historical documents – detailed maps, drawings, and large-scale plans – play an essential role in analysing spatial alterations, because they allow scholars to compare the current morphology of the lagoon settlements with numerous historical representations of ancient islands, thus facilitating the identification of urban and architectural transformations as well as the presence of buildings that have been modified over time (Galeazzo, 2024). This process of comparison involves identifying a series of reference points (ground control points) on historical maps that are still visible in the existing settlements and are necessary for georeferencing the iconographic documentation. These well-identifiable elements can be represented by geographic points, significant buildings, coastlines, or other urban and architectural components that scholars consider stable links between past and present environments (Picuno et al., 2019).

Once a series of ground control points is selected, historical maps are georeferenced through polynomial operations of roto-translation and scale variation, in order to adapt them to the current graphical elaborations. This process forms the foundation for the vectorisation activities that imply both drawing each urban and architectural element of a given island and reconstructing its many changes over time. In the GIS space, the resulting polygonal features are represented by four informational levels or “layers”: canals, islands, open areas, and built works. These vector representations are integrated within the GIS environment with information regarding the temporal phase of each feature (namely its presence/absence in a given historical map) catalogued within specific attribute tables connected to the specific layers.

Both the georeferenced cartography and the vector features obtained in the GIS system are then implemented in the VeNiss online infrastructure. Here, they can be viewed and explored by users through a timeline and integrated into the BIM environment for constructing three-dimensional models that will also be loaded into the geospatial infrastructure.

#### **4. From HGIS to HBIM: An interoperable methodology**

The aim to describe an extensive area such as the Venetian lagoon through a sort of “4D geographic internet service” implies creating georeferenced graphical representations derived from the relationship between geographic/territorial data, managed within an HGIS system, and urban/architectural data, obtained within an HBIM (Historic Building Information Modeling) environment (Dore & Murphy, 2012). Additionally, the utilisation of extensive historical documents, crucial for depicting the islands’ transformations spanning over more than five centuries, necessitates a robust management database.

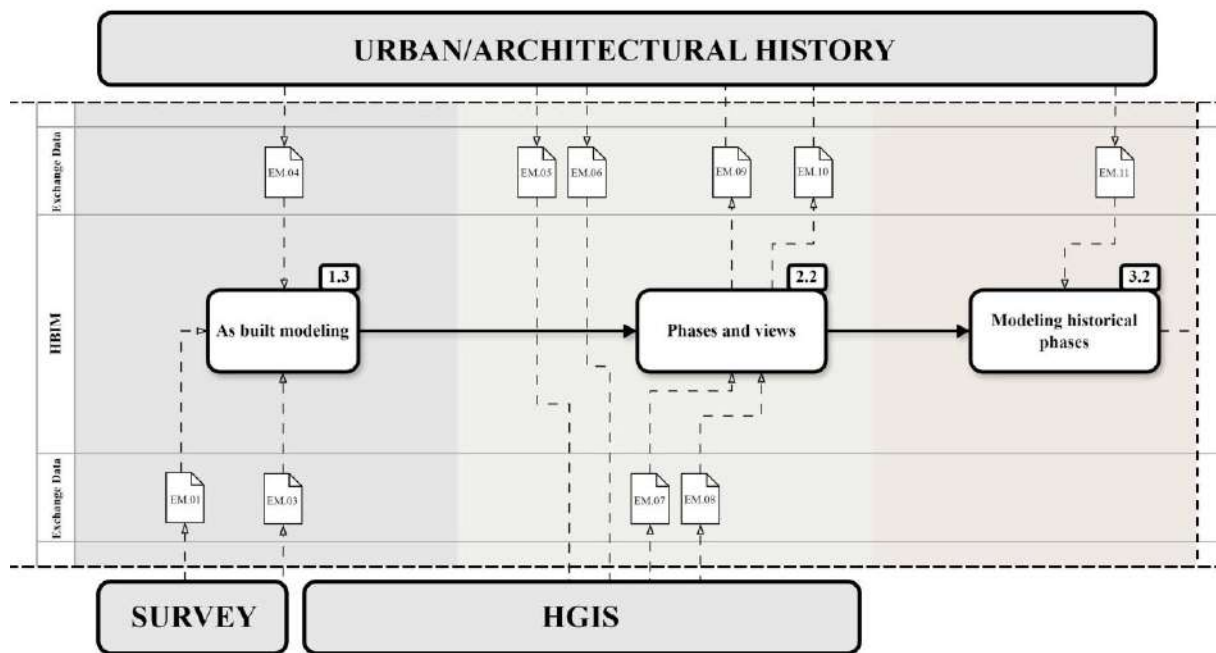
In this framework, GIS serves primarily for georeferencing existing surveys or complex historical cartographic documentation in raster format, as well as for generating two-dimensional features associated with specific information. Building upon GIS features, the BIM methodology is employed to produce three-dimensional models using REVIT software. When focusing on built heritage, the term HBIM is certainly more appropriate (Murphy et al., 2009). This methodology, widely adopted in recent years, has significantly influenced the operations of documentation and monitoring of cultural assets (Diara, 2022) HBIM is in fact an advanced approach that combines the principles of Building Information Modelling with aspects related to the conservation and management of historic buildings and cultural heritage. This approach involves a series of specific activities aimed

at creating digital models of historic buildings to enable a better understanding, conservation, and management of transformations of a given building throughout its whole lifecycle. In the VeNiss project, these capabilities are even more evident as we are dealing with a nearly lost cultural heritage site, where integrated 3D models serve as the only means to uncover the appearance and intricate history of significant ancient buildings and architectural complexes.

The creation of three-dimensional models in this research relies on close and continuous collaboration between architectural/art historians and BIM operators, but this is also greatly facilitated by the use of interoperable tools. To these extents, an elaborate protocol has been developed to manage information exchange among team members, outlined in a diagram known as Process Map (PM) (Figure 2). The PM, developed using the standard Business Process Modeling Notation (BPMN) approach (OMG, 2013), delineates all activities performed by the team, categorised by disciplines (referred to as Tasks), and the Exchange Requirements. These requirements are encapsulated in documents called Exchange Models, which define the information to be exchanged. This section highlights the activities undertaken by HBIM modellers and the corresponding data exchanged with GIS experts and art/architectural historians.

Drawing upon the conventional HBIM methodology integrated with customised processes tailored to the case study, the practice of constructing 3D models is structured into the following phases:

- Creation of the model representing the current building (Task 1.3);
- Definition of temporal phases and integration of historical data into the model (Task 2.2);
- Modelling of historical phases and assignment of temporal parameters (Task 3.2).



**Figure 2.** Process Map where the adopted workflow is schematically represented.


#### 4.1. Creating as-built models

The initial phase of 3D reconstruction activities entails crafting BIM models reflecting the as-built state. Each building (or larger complex comprising multiple structures) is managed in separate files, which are then linked in a federated file based on a system of shared coordinates. The decision to divide the architectural space into multiple components is influenced by both constructional factors (such as the necessity to link specific parts of a building like common floor plans, etc.) and historical considerations (such as the uniformity of the construction period or functional relationships). In addition to the files representing architectural, construction, and civil works, a

dedicated file for the topographic component of the island is created, which includes information about both its terrain and the vegetation.

3D models depicting the current state are developed by using input data derived from either existing surveys or new survey campaigns. In the first case, data typically consist of general floor plans, site maps, elevations, and sections, which, often not spatially located, require georeferencing in a GIS environment. Conversely, new digital surveys include georeferenced point clouds that, once processed, allow for the creation of BIM models using the standard Scan to BIM procedure (Banfi, 2020).

Given the multitude and heterogeneity of input data, harmonisation operations are necessary to ensure standardised modelling results. Regardless of the precision degree reported in available surveys (which is assigned a reliability score), the final result maintains a standardised level of detail. The Level of Information Need (LOIN) used during the modelling phase aligns with a Level of Detail (LOD) of 200/300 for the as-built state and 100/200 for historical phase modelling (Figure 3). Because the main purposes of the models are the visualisation and valorisation of the built heritage, the theme of LOD and Level of Reliability (Bianchini & Nicastro, 2018) is conditioned by the quality of the acquired original data. Models related to the current state may be reused for future purposes, necessitating increased level of detail. These purposes may include structural analysis, environmental simulations, surveys, assessments of degradation, etc., crucial for building conservation, maintenance, and restoration over time.



**Figure 3.** Image showing the difference, referred to the same portion of the building, that sometimes occurs between the level of detail of the as-built model (on the right) and the model representing historical phases (on the left).

#### 4.2. Historical data integration

Mainly working on textual sources (both primary and secondary) and iconographic sources (historical maps, drawings, engravings, frescoes, paintings, views, and photographs), researchers of the VeNiss project need to constantly share historical information with GIS and 3D modelling experts. This approach requires a well-define and iterative collaboration process. Historical data comprise the number of “temporal phases” of a built work that need to be reconstructed (namely the temporal period located in between two starting/ending moments of a building structure) as well as iconographic sources that constitute the building blocks for the creation of the virtual instances. This material encompasses historical maps, plans, and drawings developed using GIS tools, along with other iconographic sources useful for HBIM model development. In this phase, HGIS is employed for the collection and integration of geographic data, but also because it stores drawn features in a PostgreSQL database running the PostGIS module (Galeazzo et al., 2024).

With regards to the GIS methodology, for each shapefile, an Identity number (ID) is assigned, and, using a boolean method (true/false), its presence or absence within the attribute table is indicated through a series of columns that refer to the dates of the historical maps used in the georeferencing process. The next step involves linking the historical metadata with the actual GIS functionalities. In order to implement this process, we decided that it was

beneficial for scholars to integrate information about various aspects of a built work directly into the infrastructure so that they can work in a single environment and they do not need to access the GIS system. These include:

- Date parameters (construction / demolition);
- Functions (private / public);
- Uses (religious, military, healthcare, ...);
- Typologies (church, guesthouse, refectory, ...);
- People (architects, patrons, owners, ...);
- Events (social, economic, urban, ...);
- Artworks (paintings, sculptures, artefacts, ...).

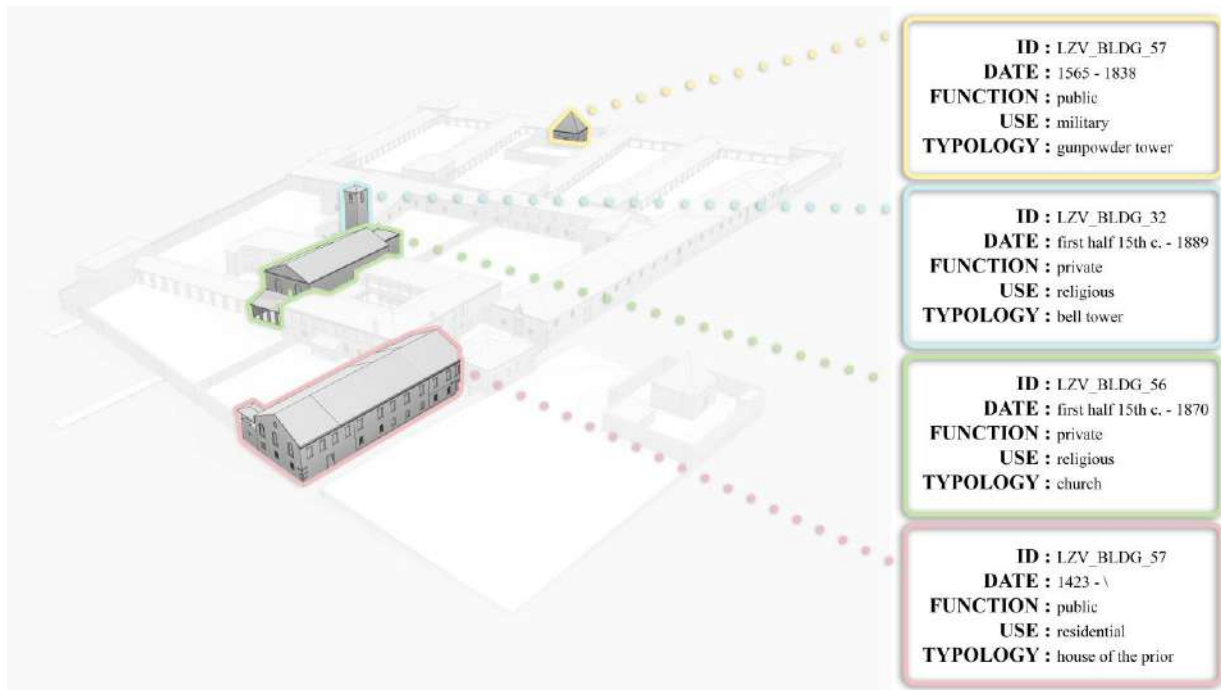
These data embedded in the platform, which consist of two-dimensional features and their associated attributes, are also transferred into the BIM modelling platform to create three-dimensional models (Figure 4). Additionally, all iconographic sources are integrated into the BIM environment through an XML (Extensible Markup Language) table. This contains the URLs (Uniform Resource Locators) of the original scanned documents gathered in a shared cloud storage.

To enhance interoperability between systems, each BIM object is assigned the same identifying code as the GIS features, enabling team members to easily identify the built work in both environments. Furthermore, the ID number is crucial as it ensures the subsequent transfer and management of 3D models within the VeNiss platform. Once GIS features, along with their pertinent temporal phases, are imported into the software REVIT, views are created and a display filter allows the visualisation of only BIM objects present in a given phase. These procedures are executed using scripts created with VPL (Visual Programming Language), which automate specific tasks that are not covered by the modelling software or would otherwise be repetitive.

#### **4.3. Modelling the historical phases of a built work**

Once the temporal phases of a historical building are defined and GIS data, including georeferenced historical maps, are imported into the REVIT environment, the process of modelling the historical phases can begin. This involves the creation or deletion of new buildings and the transformation or modification of existing units. During this phase, it is crucial to assign temporal parameters of construction and demolition to each individual BIM object, as the built works on the islands have been significantly transformed or altered over the centuries. As mentioned, the level of detail for 3D models representing historical transformations is LOD 100/200, where virtual instances are depicted with a depth of information related to the acquired historical data. Specifically, only documented historical evidence justifies the modelling of specific technical or decorative apparatuses; otherwise, a simplified schematic modelling approach is adopted (Giordano et al., 2023). The use of two different levels of details not only reflects the philological approach of the project but also enables users to understand the varying degrees of information derived from historical iconography (Bevilacqua et al., 2022).

Furthermore, we resolved to use parametric modelling procedures since BIM models, by their nature, allow for the agile update of object geometry directly through the modification of their dimensional attributes (Sacks et al., 2018). This capability is crucial as it facilitates the easy and rapid modification of 3D models in response to new discoveries or different interpretations developed by scholars during their research. To this extent, once produced, the models are shared in an online BIM management software, usBIM by ACCA Software, in which historians involved in the project can share their opinions and comments on the modelling results. In particular, through a user-friendly interface, they can explore the 3D models and provide feedback and annotations directly on them. This procedure creates an iterative process in which the BIM operator can incorporate changes and updates directly into the 3D reconstructions until a high-quality result is achieved. However, the use of this external platform is only temporary. In the future, when the VeNiss infrastructure is fully developed, this process will be carried out internally.



**Figure 4.** In the image, some of the data associated with building entities are graphically represented.

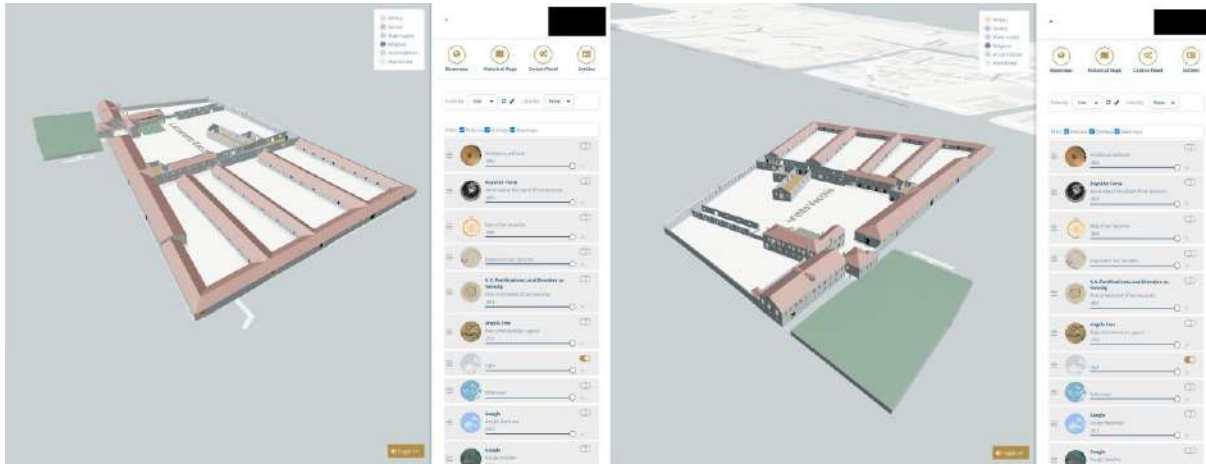
## 5. Results

The described process has been applied to two initial case studies: the islands of San Servolo and the Lazzaretto Vecchio. Both located a few hundred metres south of St Mark's basin, they were chosen for the immediate availability of existing surveys and for their complexity. Following the typical BIM methodological process, 3D models were created and organised in complex hierarchical structures. At the top of this hierarchy is the Project entity, followed by, in progressive order: Site, Building, Level, Room, BIM object. Models are linked in a federated coordination file that coincides with the export model in the Industry Foundation Classes format (IFC), which allows the transfer of file into the VeNiss platform (Figure 5). Each file is identified by a specific name consisting of:

- Project code (VNS);
- Island identification code (SSV, LZV, ...);
- Model type (M, T o F);
- Unique code (001, 002, ... , 00N);
- Level (GF, 01, 02, ZZ, ...);
- File type (M3 = 3D Model);
- Discipline (A, S, E, ...).

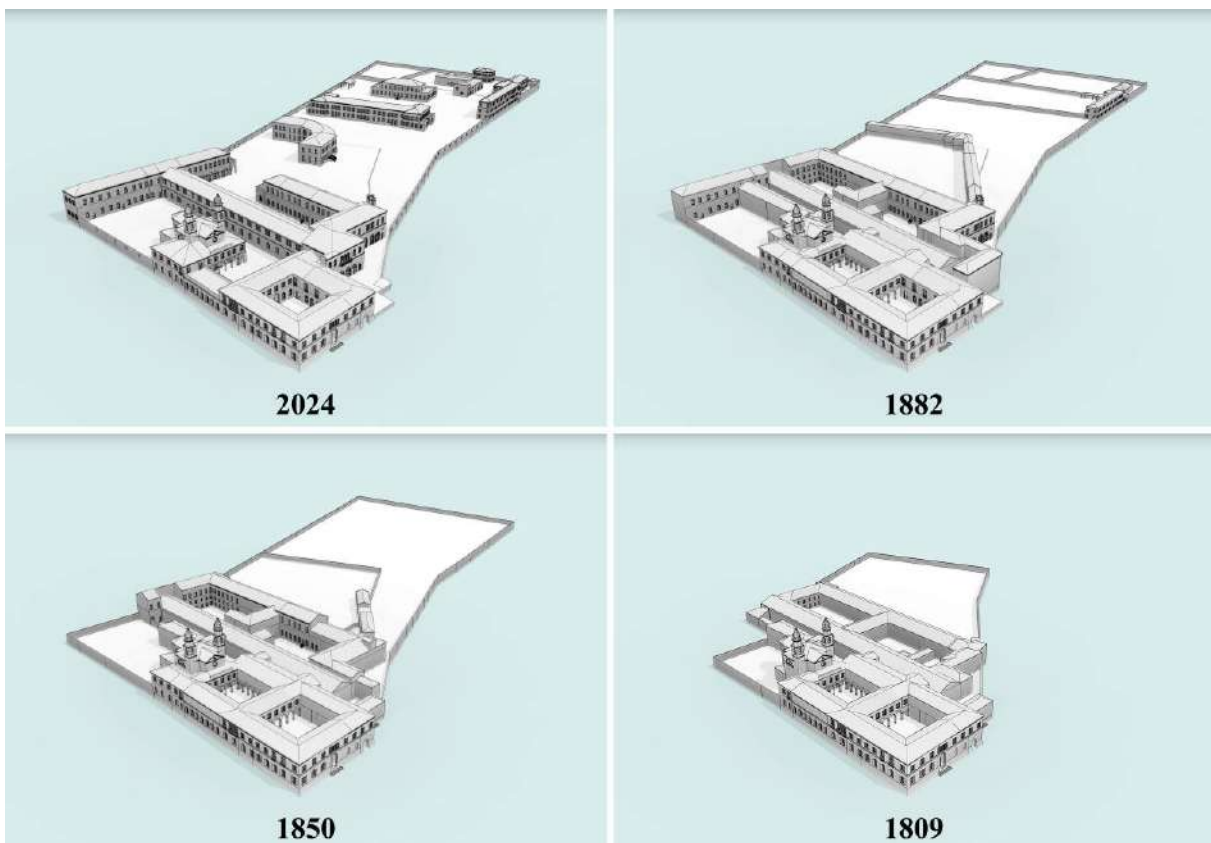
According to this schema, for instance, a file containing a 3D model of a building located on the island of the Lazzaretto Vecchio, comprising multiple levels and referring to a given architectural feature, would be named VNS\_LZV\_M\_003\_ZZ\_M3\_A. The same coding is applied to other related entities, such as Level, Room, and BIM objects. Virtual models are created starting from the current state and then, moving backward in time, they extend to the 16th century to reconstruct the more ancient phases based on large-scale maps or detailed historical drawings. Planimetric documents are also integrated with other types of sources that describe the buildings' heights, such as sections and elevations. However, these documents are quite rare, especially for peripheral urban contexts like Venice's lagoon. Consequently, it is often necessary to refer to other kinds of sources, including engravings, views, paintings, and photographs. These documents are processed using perspective restitution techniques that allow for the internal and absolute orientation of the pictorial or photographic frame. In this process,

the necessary condition for absolute orientation is that the depicted scenario shows a demolished building along with still-existing architectural structures, or at least a portion of the building needs to still be standing (Panarotto, in press).

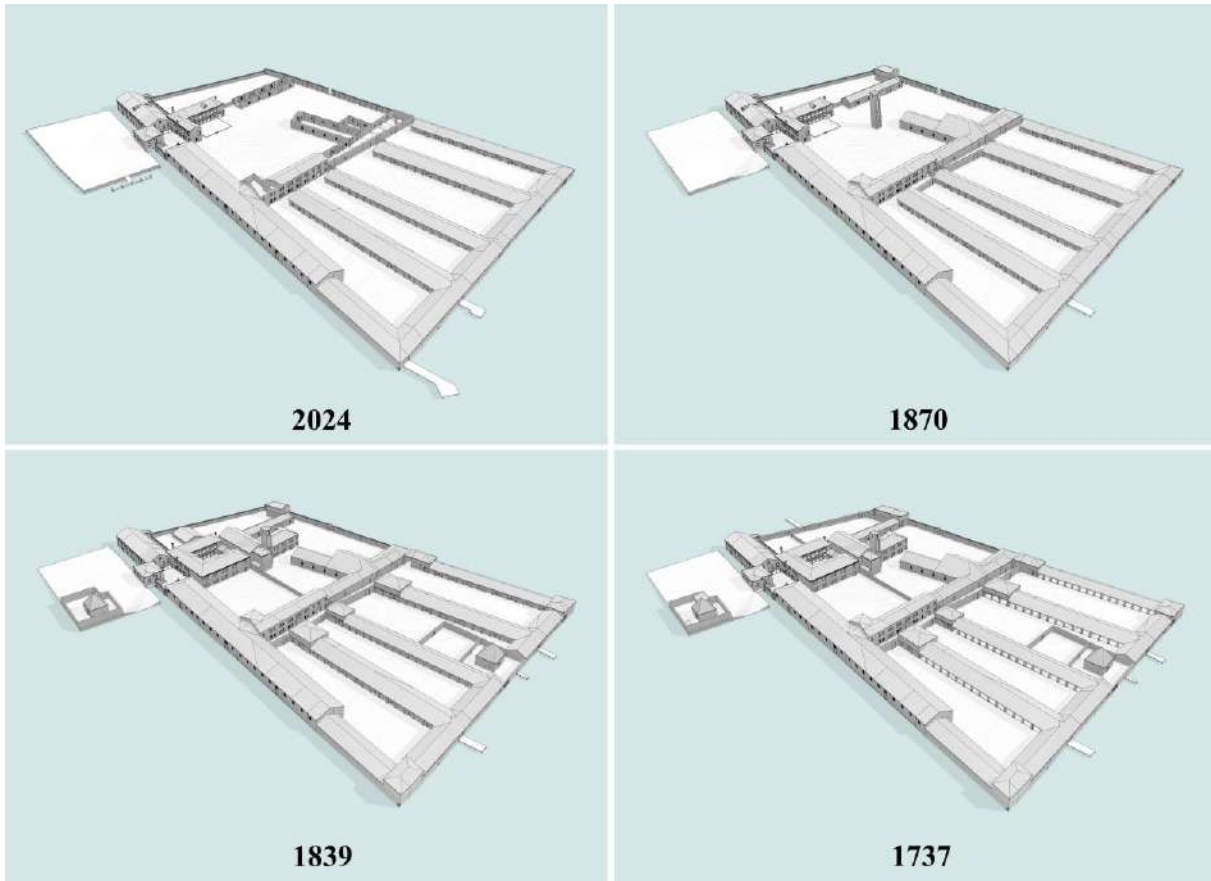


**Figure 5.** The image shows the initial approaches to integrating IFC files within the platform.

The operations described above have enabled the creation of HBIM models for the two islands under consideration. In summary, the virtual model of San Servolo consists of 78 entities, divided into 16 files, spanning from 1809 to the present day (Figure 6). The HBIM model for the Lazzaretto Vecchio, on the other hand, consists of 106 entities divided into 15 files, covering a temporal period from 1737 to the present day (Figure 7).



**Figure 6.** The image illustrates some of the main phases related to the San Servolo model.



**Figure 7.** The image illustrates some of the main phases related to the Lazzaretto Vecchio model.

## 6. Conclusions

Given the interdisciplinary nature of the project, the methodological approach adopted was developed to address the specific needs of different professionals involved in the research, focusing on the peculiarities of the two pilot cases treated during the first year. The data refer to the results obtained through a study and in-depth analysis based on philological interpretations of certain and indisputable documents. The immediate future goal of the project is to focus on historical documents related to more ancient temporal phases, which are not only fewer in quantity but also less accurate graphically. This requires a stronger effort of interpretation and, conversely, a higher level of simplification of details in the modelling procedure. For this purpose, the 3D model representing the oldest version of a building or complex serves as a critical investigative basis through which various interpretative hypotheses related to earlier phases can be examined.

The VeNiss platform is designed to explore the historical lagoon backwards in time, covering a temporal range from the 16th century to the present day, with a granularity of a single year. On the contrary, in the BIM modelling software, objects are embedded in a specific temporal phase that is determined by the available cartography, representing a snapshot of a particular moment in time. To allow scholars to refine the granularity of the temporal range by assigning specific dates of construction or demolition to each built work, 3D BIM models are exported as single architectural-territorial entities. This enables scholars to attribute individual date parameters to each entity, transitioning from a “layers” structure to a time-based geospatial reconstruction. The described methodology allows historians to update by themselves temporal data directly within the VeNiss platform according to their discoveries based on new documents and sources, thus increasing their autonomy.

Another crucial aspect we are currently considering and plan to further develop in the next steps of the project is the representation of vegetation. Greenery is not only a fundamental component of today’s lagoon environment due to the state of disrepair of the current islands, but it was also an integral element of the societal framework of

the ancient islands, whose spaces were largely used for agricultural activities. This condition is particularly important in a series of cases that will be addressed in the near future, such as the islands of San Secondo, Poveglia, and San Giorgio in Alga. Accurately representing greenery will provide users with a more realistic depiction of the complexity of the Venetian islands' framework over time.

## 7. Funding

Funded by the European Union (ERC-2021-StG, ERC Programme Horizon Europe, VeNiss, G.A. 101040474). Views and opinions expressed are however those of the author only and do not necessarily reflect those of the European Union or the European Research Council Executive Agency. Neither the European Union nor the granting authority can be held responsible for them.

## 8. Acknowledgements

This paper arises from collaborative efforts among the authors. L.G. authored paragraphs 1 and 2, G.D. wrote paragraphs 3, and F.P. was responsible for paragraphs 4, 5 and 6.

## 9. References

- Banfi, F. (2020). HBIM, 3D drawing and virtual reality for archaeological sites and ancient ruins. *Virtual Archaeology Review*, 11(23), 16–33. <https://doi.org/10.4995/var.2020.12416>
- Bevilacqua, M.G., Russo, M., Giordano, A., & Spallone, R. (2022). 3D Reconstruction, Digital Twinning, and Virtual Reality: Architectural Heritage Applications. *2022 IEEE Conference on Virtual Reality and 3D User Interfaces Abstracts and Workshops (VRW)*, 92–96. <https://doi.org/10.1109/VRW55335.2022.00031>
- Bianchini, C., & Nicastro, S. (2018). The definition of the Level of Reliability : a contribution to the transparency of Heritage-BIM processes. *3D Modeling & BIM, Nuove Frontiere*. 2(2018), 45–59.
- Dell'Amico, A. (2021). Mobile laser scanner mapping system's for the efficiency of the survey and representation processes. *The International Archives of the Photogrammetry, Remote Sensing and Spatial Information Sciences, XLVI-M-1–2021(M-1–2021)*, 199–205. <https://doi.org/10.5194/isprs-archives-XLVI-M-1-2021-199-2021>
- Diara, F. (2022). HBIM Open Source: A Review. In *ISPRS International Journal of Geo-Information*, 11(9). MDPI. <https://doi.org/10.3390/ijgi11090472>
- Dore, C., & Murphy, M. (2012). Integration of Historic Building Information Modeling (HBIM) and 3D GIS for recording and managing cultural heritage sites. *2012 18th International Conference on Virtual Systems and Multimedia*, 369–376. <https://doi.org/10.1109/VSM2012.6365947>
- Galeazzo, L. (2024). Venice's Nissology. Mapping and Modelling Venice's Aquascape in a Historical Perspective. *STORIA URBANA*, 173, 31–45. <https://doi.org/10.3280/SU2022-173003>
- Galeazzo, L., Grillo, R., & Spinaci, G. (2024). A Geospatial and Time-based Reconstruction of the Venetian Lagoon in a 3D Web Semantic Infrastructure. In *CEUR Workshop Proceedings*, 3643, 212–225.
- Giordano, A., Monteleone, C., Friso, I., & Huffman, K. (2023). Visualizing Cities: Methodologies and Modalities for Cultural Heritage Transformations. In M. Balzani, S. Bertocci, F. Maietti, & L. Rossato (Eds.), *Research Innovation and Internationalisation: National and international experiences in Cultural Heritage digitisation* (pp. 125–136). Maggioli Editore.
- Murphy, M., MCGovern, E., & Pavia, S. (2009). Historic building information modelling (HBIM). *Structural Survey*, 27(4), 311–327. <https://doi.org/10.1108/02630800910985108>
- OMG. (2013). *Business Process Model and Notation (BPMN) Version 2.0.2*. <https://www.omg.org/spec/BPMN/2.0.2/PDF>
- Panarotto, F. (in press). *Measurement and Representation of Lost Historical-Architectural Heritage: The Venetian Lagoon Archipelago* [Paper presentation]. 45° International Conference of Representation Disciplines Teachers, Congress of Unione Italiana per il Disegno, UID 2024 (Padova – Venezia, September 12-13-14, 2024).

- Parrinello, S., & Picchio, F. (2023). Digital Strategies to Enhance Cultural Heritage Routes: From Integrated Survey to Digital Twins of Different European Architectural Scenarios. *Drones*, 7(9), 1–23. <https://doi.org/10.3390/drones7090576>
- Picuno, P., Cillis, G., & Statuto, D. (2019). Investigating the time evolution of a rural landscape: How historical maps may provide environmental information when processed using a GIS. *Ecological Engineering*, 139, 1–16. <https://doi.org/10.1016/j.ecoleng.2019.08.010>
- Sacks, R., Eastman, C., Lee, G., & Teicholz, P. (2018). BIM Handbook. In *BIM Handbook* (3rd ed.). John Wiley & Sons, Inc. <https://doi.org/10.1002/9781119287568>

